

ORDER NO. 1112021

**ORDER APPROVING THE REDISTRICTING OF THE COUNTY'S COMMISSIONER PRECINCTS AND ESTABLISHING NEW COMMISSIONER PRECINCT BOUNDARY LINES BASED ON 2020 CENSUS DATA FOR COUNTY ELECTIONS; AND PROVIDING FOR AN EFFECTIVE DATE.**

**WHEREAS**, the results of the 2020 federal Census have been considered and indicate that the County's commissioner precincts are sufficiently out of population balance to require redistricting in order to comply with the "one-person, one-vote" (equal population) principle established by the U.S. Constitution; and

**WHEREAS**, the County engaged the law firm of Bickerstaff Heath Delgado Acosta LLP to act as the County's redistricting consultant, including advising and assisting the Commissioners Court in preparation of a new redistricting plan in compliance with applicable requirements of state and federal law; and

**WHEREAS**, on October 4, 2021, the Commissioners Court adopted redistricting criteria to assist the County and the public in developing redistricting plans which comply with applicable federal and state laws, and the adopted redistricting criteria were applied in the development of the County's new redistricting plan; and

**WHEREAS**, on October 15, 2021, the Commissioners Court adopted redistricting guidelines regarding the submission of comments and proposed plans by the public, to ensure the ability of the County to timely receive and adequately consider them; and

**WHEREAS**, during the redistricting process the County provided notice to the public of its proposed discussions and development of a redistricting plan through meeting agendas posted in compliance with the Texas Open Meetings Act, notices on the County's website, and publication of a newspaper notice regarding a public comment period; and

**WHEREAS**, the Commissioners Court has considered the proposed redistricting plan at a Court meeting on October 15, 2021, in consultation with the County's redistricting consultant; and has considered advice and guidance from the redistricting consultant, and various proposed plans regarding the appropriate reconfiguration of the commissioner precincts; and

**WHEREAS**, the Commissioners Court finds that the attached commissioner precincts redistricting plan is in the best interest of the citizens of the County, complies with the adopted redistricting criteria, and is believed to comply with all state and federal requirements;

**NOW, THEREFORE, BE IT ORDERED BY THE COMMISSIONERS COURT OF SCHLEICHER COUNTY, TEXAS:**

**A.** That the existing commissioner precinct boundary lines for Schleicher County are hereby amended, and the new districting plan depicted on the map attached hereto as **Exhibit A**, defining new commissioner precincts, as such new precincts are further described in the tables attached hereto as **Exhibit B** reporting populations and demographic statistics for each such new precinct, is hereby adopted and designated to define the County's four commissioner precincts

from and after the Effective Date; that **Exhibits A and B** are incorporated by reference in and made a part of this ORDER, and shall be kept on file in the County Clerk's Office.

**B.** That this ORDER shall take and be given effect on December 1, 2021; and that hereafter all Schleicher County commissioner elections shall be held under and in accordance with the new commissioner precinct districting plan here adopted by the Commissioners Court until such time as a subsequent lawfully-enacted districting plan shall be adopted to replace this plan. CLARIFYING NOTE: This plan will define the commissioner precincts for which candidates will run in the November 2022 general county election and in the party primaries that precede it.

**PASSED AND APPROVED** by the Commissioners Court of the Schleicher County, Texas this 1<sup>st</sup> day of November 2021.

SCHLEICHER COUNTY, TEXAS

  
COUNTY JUDGE

**ATTEST:**

  
COUNTY CLERK

**APPROVED AS TO FORM:**

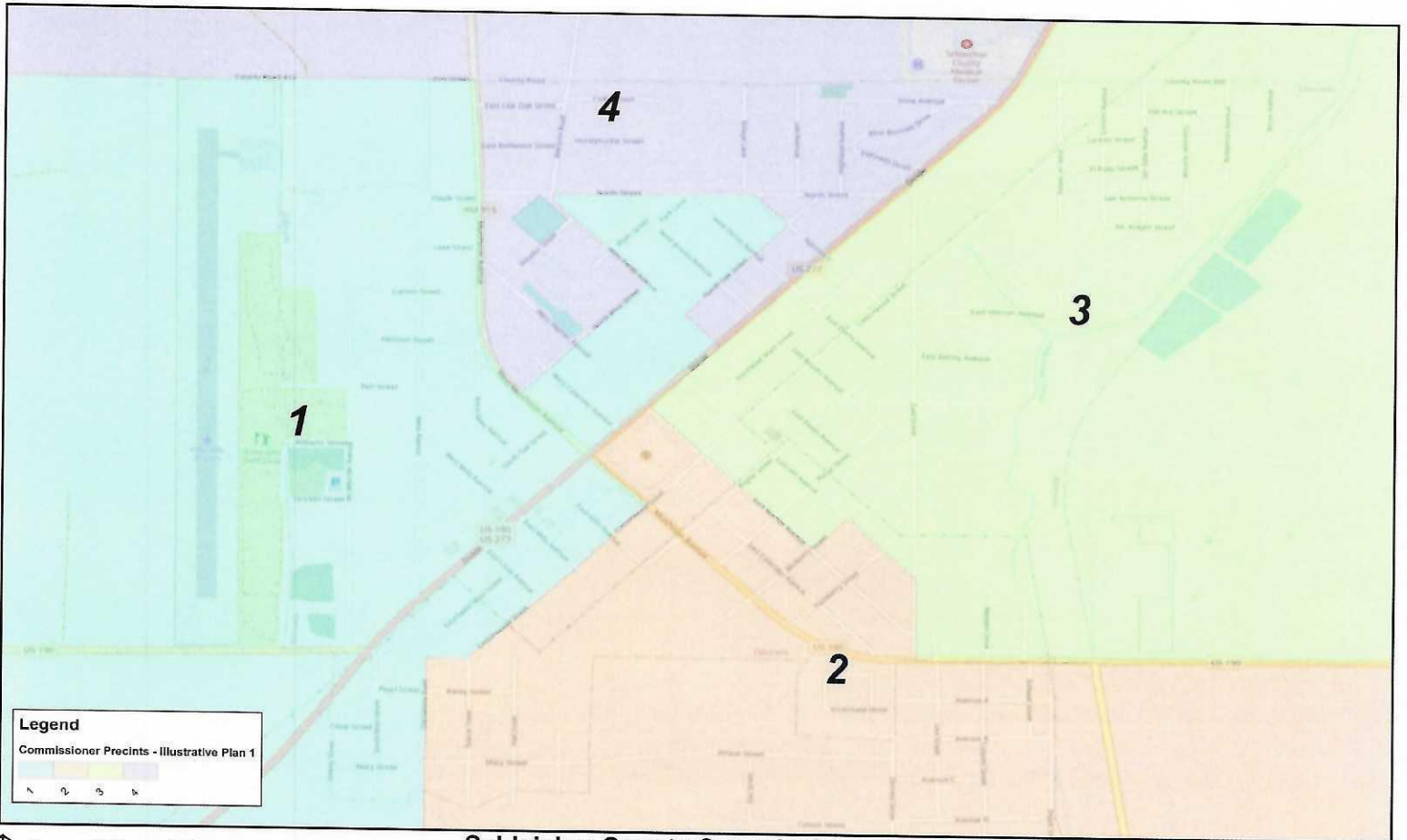
  
COUNTY ATTORNEY



# **EXHIBIT A**

## **Maps**





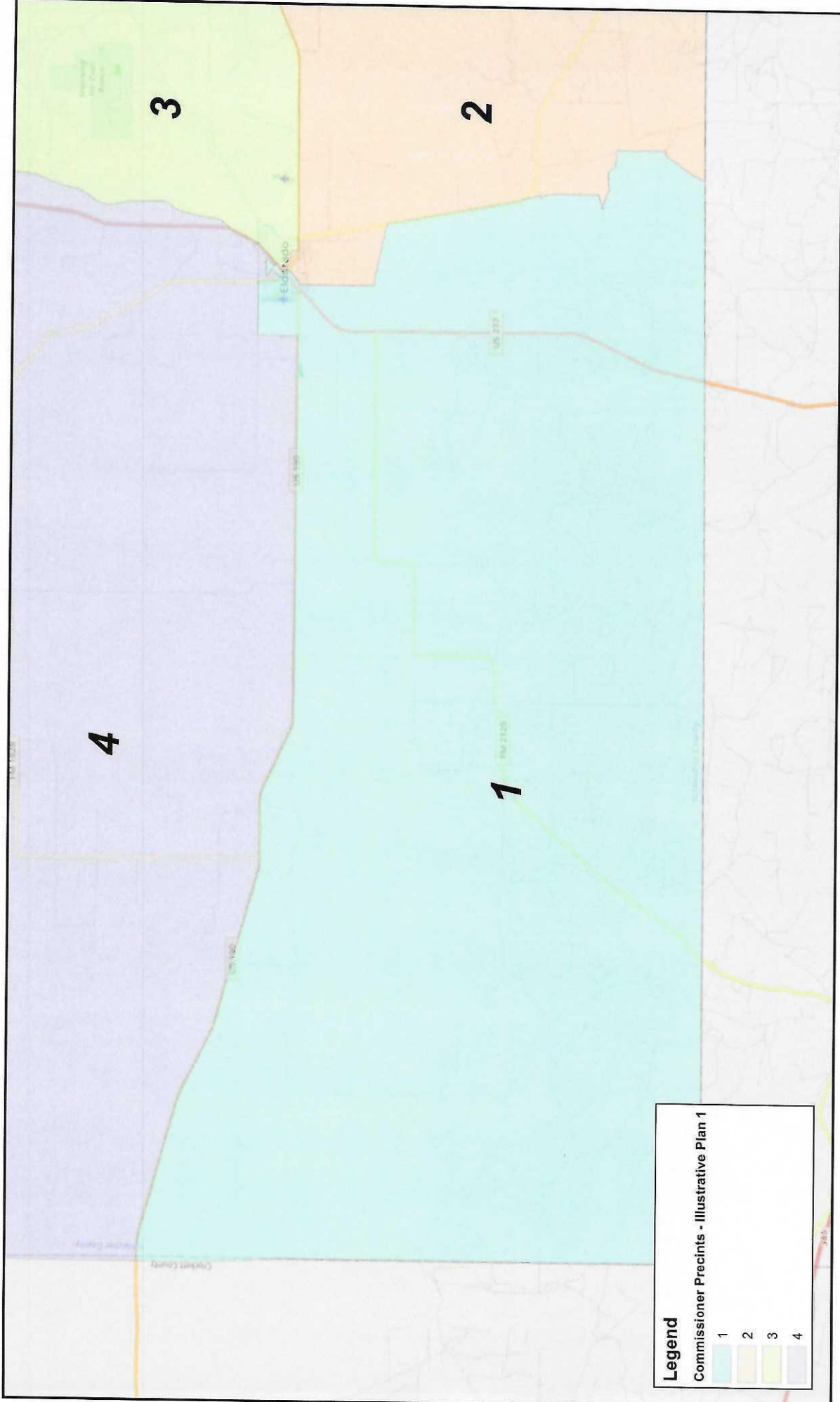
**Schleicher County Commissioner Precincts  
Illustrative Plan 1 (Eldorado Inset)  
Adopted November 1, 2021**

**Legend**  
Commissioner Precincts - Illustrative Plan 1

0 0.125 0.25 0.5 Miles  
Created: 10/29/2021

© 2021 Bickerstaff Heath Delgado Acosta LLP  
Data Source: Roads, Water and other  
features obtained from the 2020  
Tiger/line files, U.S. Census Bureau





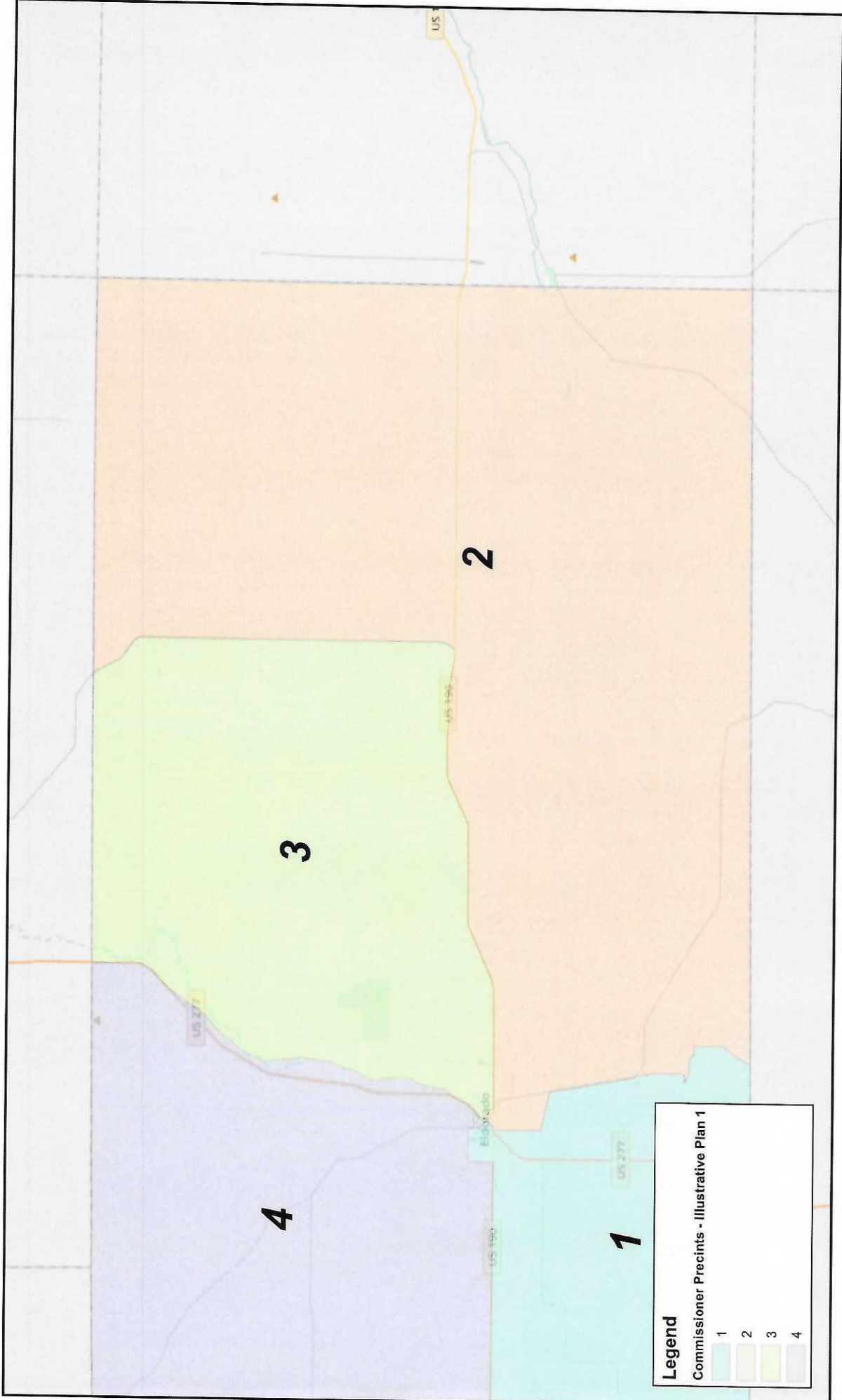
**Legend**  
 Commissioner Precincts - Illustrative Plan 1

1	2	3	4
---	---	---	---



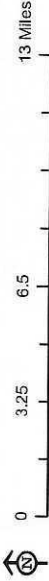
**Schleicher County Commissioner Precincts  
 Illustrative Plan 1 - Adopted November 1, 2021**  
*Precinct 1*

© 2021 Bickersstaff Heath Delgado Acosta LLP  
 Data Source: Roads, Water and other  
 features obtained from the 2020  
 Tiger/line files, U.S. Census Bureau



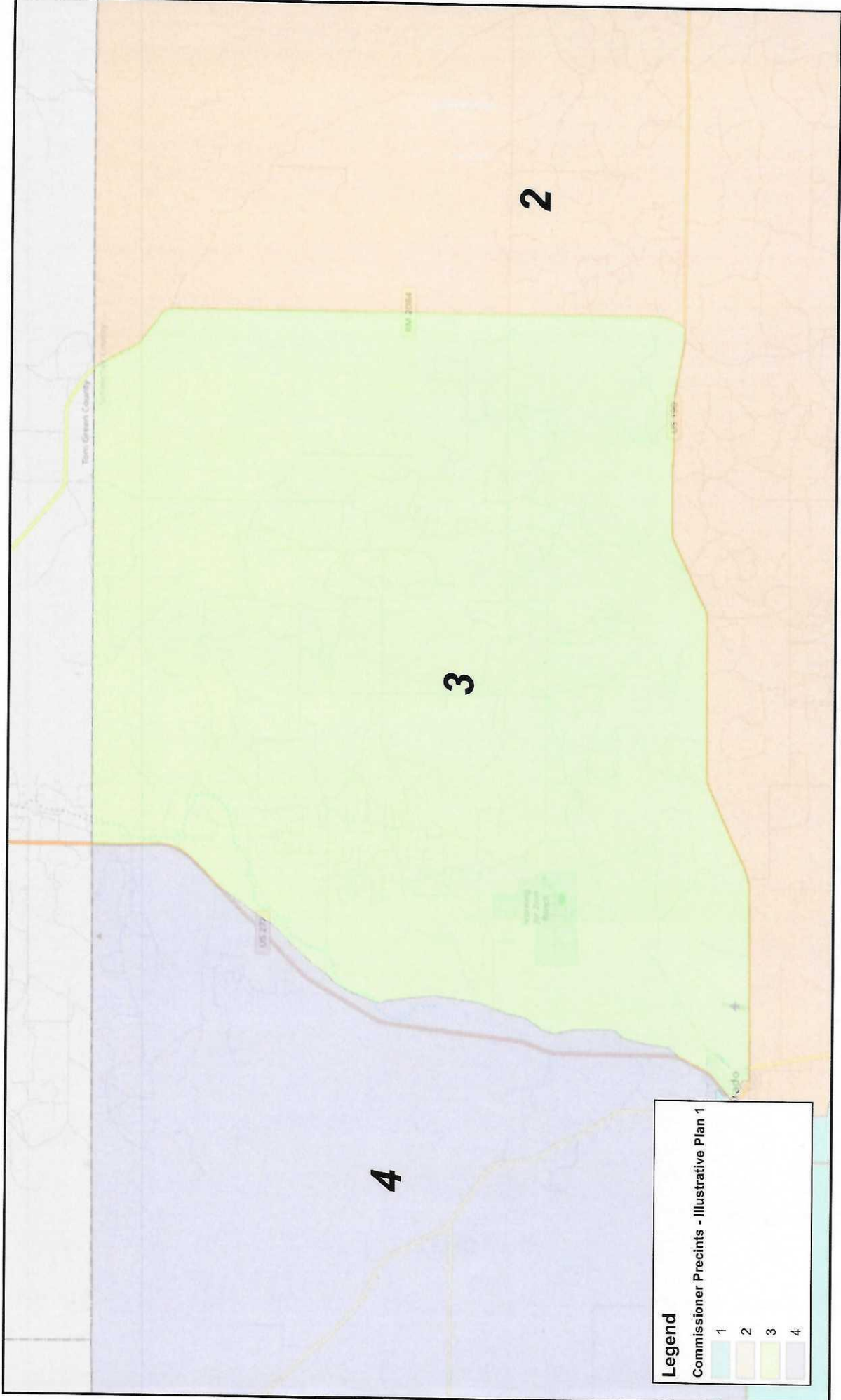
**Legend**  
 Commissioner Precincts - Illustrative Plan 1

1	2	3	4
---	---	---	---




Created: 10/29/2021

**Schleicher County Commissioner Precincts  
 Illustrative Plan 1 - Adopted November 1, 2021  
 Precinct 2**



**Legend**  
 Commissioner Precincts - Illustrative Plan 1

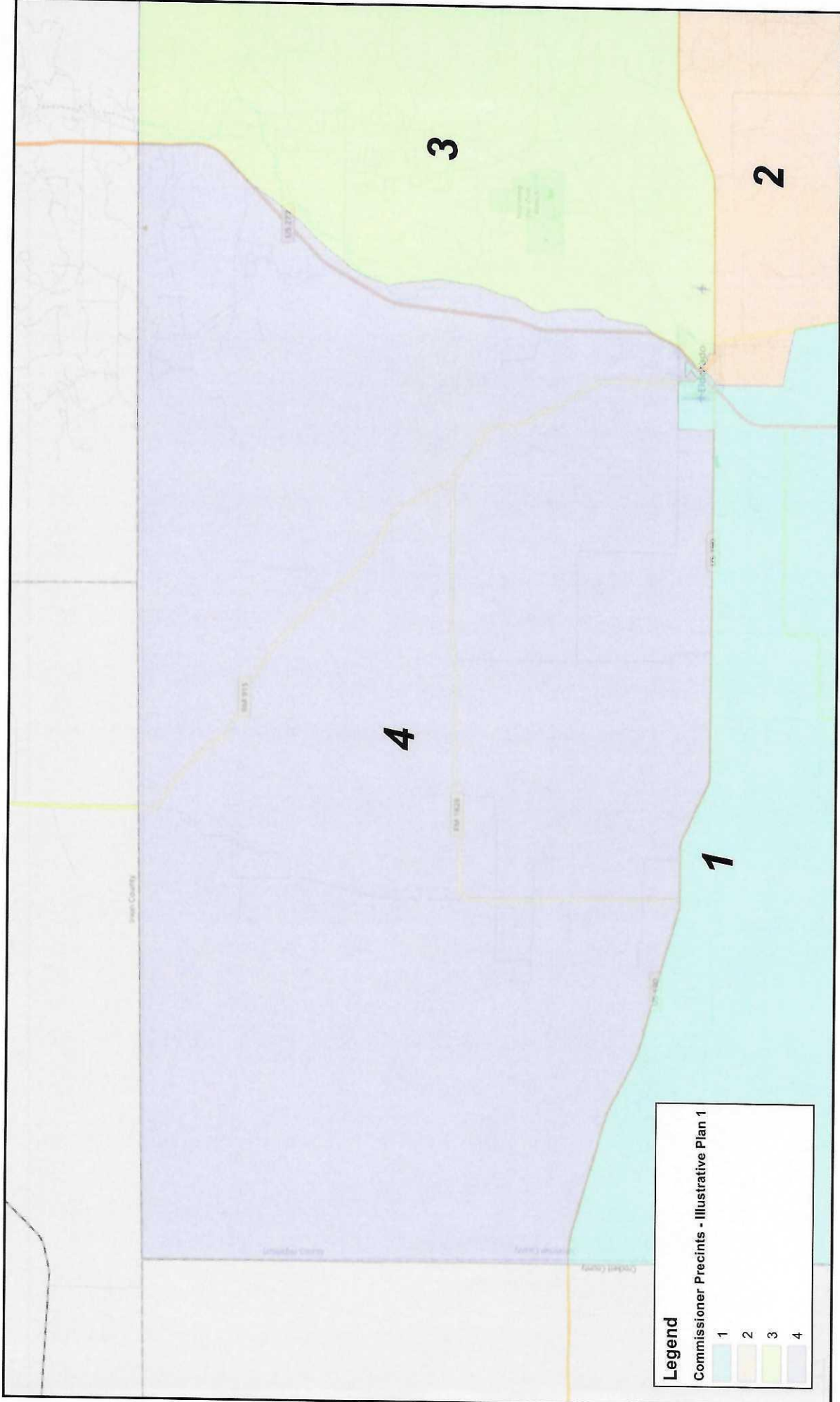
1	Light Blue
2	Light Orange
3	Light Green
4	Light Purple



Created: 10/29/2021

**Schleicher County Commissioner Precincts  
 Illustrative Plan 1 - Adopted November 1, 2021**  
*Precinct 3*





**Legend**  
 Commissioner Precincts - Illustrative Plan 1

1	2	3	4
---	---	---	---

0 2.25 4.5 9 Miles



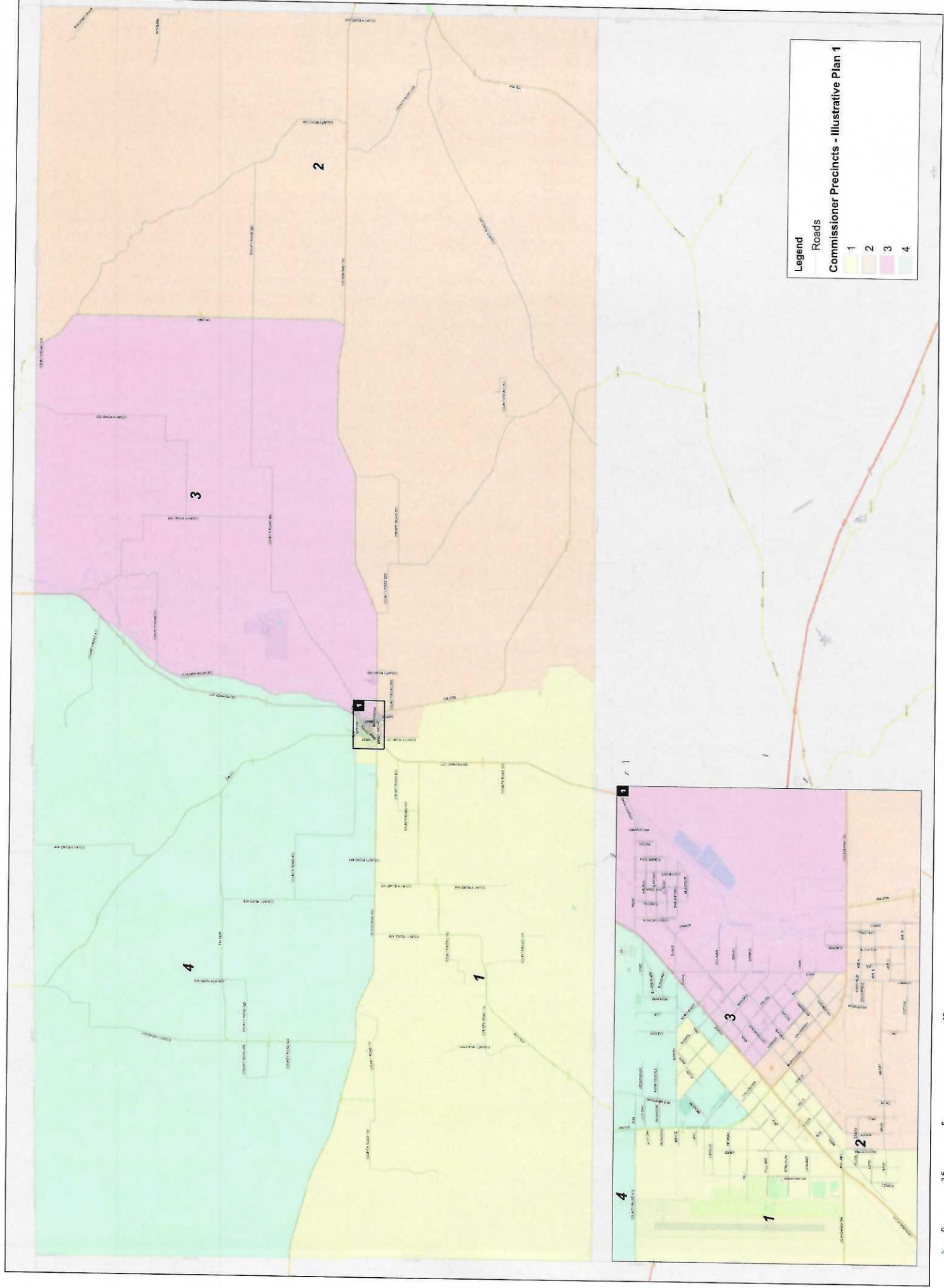
Created: 10/29/2021

**Schleicher County Commissioner Precincts**  
**Illustrative Plan 1 - Adopted November 1, 2021**  
*Precinct 4*

© 2021 Bickersstaff Heath Deigado Acosta LLP  
 Data Source: Roads, Water and other  
 features obtained from the 2020  
 Tiger/line files, U.S. Census Bureau







**Legend**

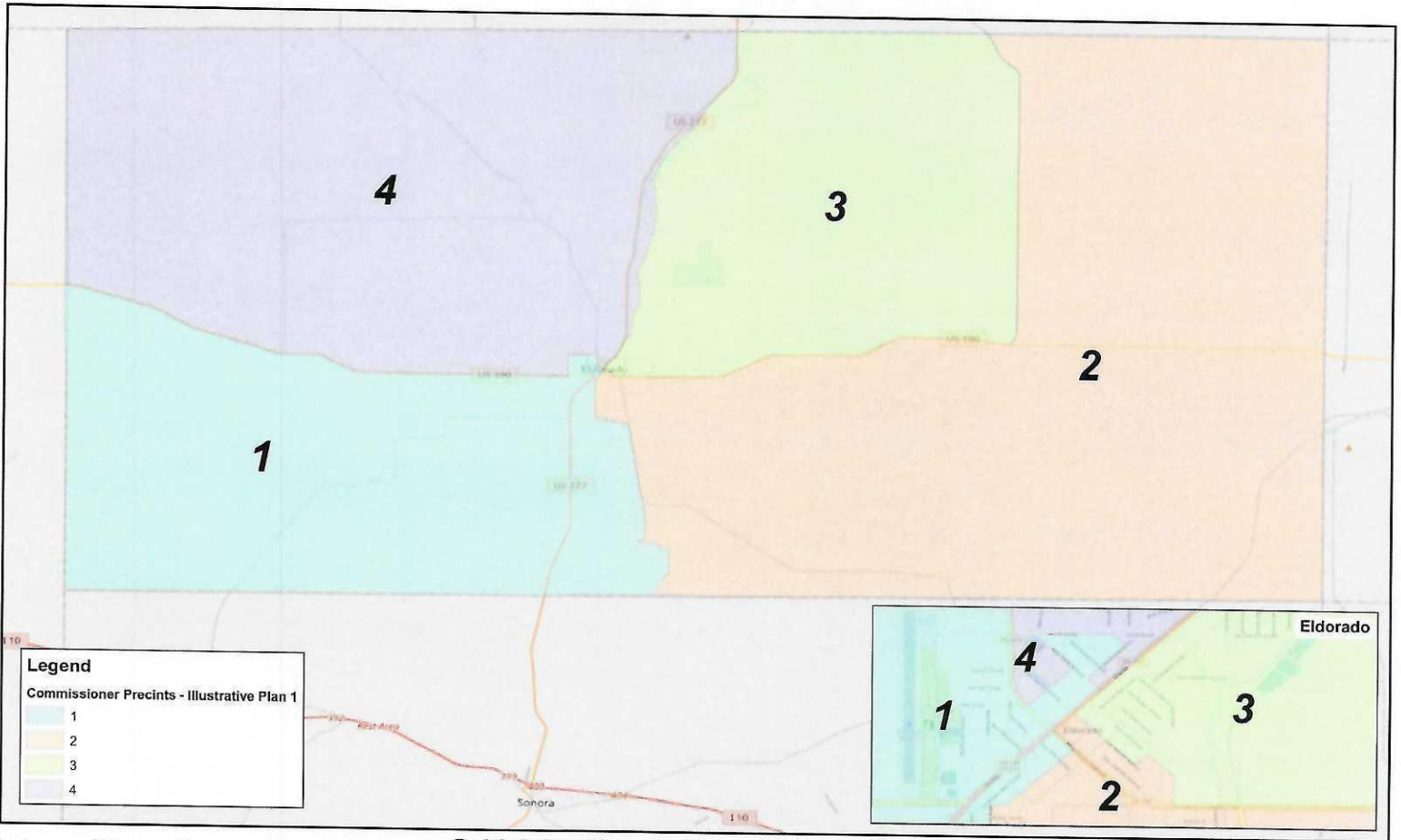
Roads

**Commissioner Precincts - Illustrative Plan 1**

- 1
- 2
- 3
- 4

0 2.5 5 10 Miles  
 Created: 10/28/21  
 Background Image: ESRI Open Street Map

# Schleicher County Commissioner Precincts Illustrative Plan 1 - Adopted November 1, 2021



**Legend**  
 Commissioner Precincts - Illustrative Plan 1

- 1
- 2
- 3
- 4

0 3.75 7.5 15 Miles  
 Created: 10/29/2021

**Schleicher County Commissioner Precincts  
 Illustrative Plan 1 - Adopted November 1, 2021**

© 2021 Bickerstaff Heath Delgado Acosta LLP  
 Data Source: Roads, Water and other  
 features obtained from the 2020  
 Tiger/line files, U.S. Census Bureau



# **EXHIBIT B**

## **Tables**



**Demographics Report - Summary 2020 Census Voting Age Population**

District	Total VAP*		Hispanic % of Total VAP	Non-Hispanic Anglo % of Total VAP	Non-Hispanic Black % of Total VAP	Non-Hispanic Asian % of Total VAP	Non-Hispanic Other % of Total VAP
1	451		42.57%	55.88%	0.67%	0.00%	0.89%
2	474		54.64%	41.77%	0.42%	0.21%	2.95%
3	459		65.80%	30.07%	1.96%	0.00%	2.18%
4	483		24.84%	71.22%	0.21%	1.24%	2.48%
	1,867		46.76%	49.92%	0.80%	0.37%	2.14%

\* VAP - Voting Age Population

*Some percentages may be subject to rounding errors.*

# Schleicher County Commissioner Precincts Illustrative Plan 1 - Adopted November 1, 2021

## Demographics Report - Detailed 2020 Census Total Population

Plan Last Edited on: 10/15/2021 10:14:05 AM

District	Persons	Ideal Size	Deviation	Hispanic	Hispanic % of Total Population	ANGLO	Non-Hispanic Anglo % of Total Population	Black	Black % of Total Population	Asian	Asian % of Total Population	AM Indian Native	IND / NAT TOT Pop.	Haw Pac. Isl.	HAW/ PAC % of Total Pop.	Other	Other % of Total Pop.	Two or More Races	Two or More Races % Tot Pop
1	592	613	-3.39%	294	49.66%	289	48.82%	3	0.51%	0	0.00%	0	0.00%	0	0.00%	1	0.17%	5	0.84%
2	611	613	-0.29%	361	59.08%	230	37.64%	2	0.33%	1	0.16%	0	0.00%	0	0.00%	5	0.82%	12	1.96%
3	604	613	-1.43%	422	69.87%	161	26.66%	9	1.49%	0	0.00%	1	0.17%	2	0.33%	2	0.33%	7	1.16%
4	644	613	5.10%	198	30.75%	422	65.53%	1	0.16%	6	0.93%	3	0.47%	0	0.00%	2	0.31%	12	1.86%
<b>TOTAL:</b>	<b>2,451</b>			<b>1,275</b>	<b>52.02%</b>	<b>1,102</b>	<b>44.96%</b>	<b>15</b>	<b>0.61%</b>	<b>7</b>	<b>0.29%</b>	<b>4</b>	<b>0.16%</b>	<b>2</b>	<b>0.08%</b>	<b>10</b>	<b>0.41%</b>	<b>36</b>	<b>1.47%</b>

**Ideal Size: 2451 / 4 = 613**

**Total Population: 2,451**

**Overall Deviation: 8.49%**

*Some percentages may be subject to rounding errors.*

**Schleicher County Commissioner Precincts Illustrative Plan 1 - Adopted November 1, 2021**  
**Demographics Report - Detailed 2020 Census Voting Age Population**

Plan Last Edited on: 10/15/2021 10:14:05 AM



District	Total VAP	Hispanic VAP	% Hispanic VAP	Anglo VAP	% Anglo VAP	Black VAP	% Black VAP	Asian VAP	% Asian VAP	AM IND NATIVE VAP	% AM IND NATIVE VAP	HAW/PAC VAP	% HAW/PAC VAP	Other VAP	% Other VAP	Two or More Races VAP	% Two or more VAP
1	451	192	42.57%	252	55.88%	3	0.67%	0	0.00%	0	0.00%	0	0.00%	1	0.22%	3	0.67%
2	474	259	54.64%	198	41.77%	2	0.42%	1	0.21%	0	0.00%	0	0.00%	4	0.84%	10	2.11%
3	459	302	65.80%	138	30.07%	9	1.96%	0	0.00%	1	0.22%	0	0.00%	2	0.44%	7	1.53%
4	483	120	24.84%	344	71.22%	1	0.21%	6	1.24%	3	0.62%	0	0.00%	2	0.41%	7	1.45%
<b>TOTALS:</b>	<b>1,867</b>	<b>873</b>	<b>46.76%</b>	<b>932</b>	<b>49.92%</b>	<b>15</b>	<b>0.80%</b>	<b>7</b>	<b>0.37%</b>	<b>4</b>	<b>0.21%</b>	<b>0</b>	<b>0.00%</b>	<b>9</b>	<b>0.48%</b>	<b>27</b>	<b>1.45%</b>

\* VAP - Voting Age Population

Some percentages may be subject to rounding errors.





**Demographics Report - Summary 2020 Census Total Population**

District	Persons	Ideal Size	Deviation	Hispanic % of Total Population	Non-Hispanic White % of Total Population	Non-Hispanic Black % of Total Population	Non-Hispanic Asian % of Total Population	Non-Hispanic Other % of Total Population
1	592	613	-3.39%	49.66%	48.82%	0.51%	0.00%	1.01%
2	611	613	-0.29%	59.08%	37.64%	0.33%	0.16%	2.78%
3	604	613	-1.43%	69.87%	26.66%	1.49%	0.00%	1.99%
4	644	613	5.10%	30.75%	65.53%	0.16%	0.93%	2.64%
<b>TOTAL:</b>	2,451			52.02%	44.96%	0.61%	0.29%	2.12%

**Ideal Size: 2451 / 4 = 613**

**Total Population: 2,451**

**Overall Deviation: 8.49%**

*Some percentages may be subject to rounding errors.*